


Upper Flint River Watershed

Stormwater Management Plan



August 28, 2007



ACKNOWLEDGEMENTS

Prepared by the Upper Flint Watershed Work Group:

City of Davison

- *Pete Auger, City Manager*

Davison Township

- *Kurt Soper, Supervisor*

Flint River Watershed Coalition

- *Jack Minore: Executive Director*

Forest Township

- *Valerie Pace, Supervisor*

Genesee Township

- *Scott Streeter, Supervisor*

Genesee County Drain Commissioner

- *Jeffrey Wright, Genesee County Drain Commissioner*
- *Susanne Kubic P.E., Drain Engineer*

Genesee County Health Department

- *Greg Cumpata, Environmental Health Services*
- *Dorothy Gonzales*

Genesee County Parks & Recreation

- *Ron Walker*

Genesee County Planning Commission

- *Julie Hinterman*

Genesee County Road Commission

- *Mike Mansfield, Director of Traffic Engineering and Permits*

Lapeer County Drain Commissioner

- *John Cosens*

Marathon Twp

- *Dale Fuller, Supervisor*

Millington Township

Mt Morris Township

- *Larry Foster, Supervisor*

Richfield Township

- *Jim Jacques, Supervisor*

Thetford Township

- *Luther Hatchett, Supervisor*

Tuscola County Drain Commissioner

- *Sarah Pistro*

Village of Otter Lake

- *David Dorr, President*

Village of Otisville

- *David Tatrow, Manager and DPW Director*

Watertown Township

- *Bryan Edgett, Supervisor*

With Guidance From:

Michigan Department of Environmental Quality

- *Stephanie Barney, Water Division*

Tetra Tech MPS Staff

- *Dan Christian*
- *Stephen Pennington*

With Technical Assistance From:

University of Michigan Flint Center for Applied Environmental Research

- *Brent Nickola*

Tetra Tech MPS Staff

- *Valerie Sanglier*

Main Author:

Susanne Kubic P.E., Genesee County Drain Commissioner's Office, SWM

Funding Provided By:

City of Davison

Davison Township

**Forest Township*

Genesee Township

Mt Morris Township

Richfield Township

Thetford Township

Village of Otisville

(*Non Phase II Communities)

For copies of the plan, please contact:

Genesee County Drain Commissioner's Office

810-732-1590

4608 Beecher Road

Flint MI 48532

www.GCDCWWS.com/SWM

CONTENTS

SECTION 1 - EXECUTIVE SUMMARY..... IX

SECTION 2 - INTRODUCTION 1

UPPER FLINT RIVER WATERSHED.....	1
PURPOSE OF THE WATERSHED MANAGEMENT PLAN.....	2
WHAT IS A WATERSHED.....	2
PLAN REQUIREMENTS.....	4
RELEVANT FEDERAL, STATE AND REGIONAL PROGRAMS.....	4
<i>Clean Water Act</i>	4
<i>NPDES Municipal Storm Water Phase II</i>	5
<i>Total Maximum Daily Load Program (TMDLs)</i>	5
<i>Public Act 451 of 1994 – Natural Resources and Environmental Protection Act</i>	6
<i>Public Act 40 of 1956 – The Drain Code</i>	6
<i>State Programs and Permits</i>	6
<i>Additional Programs</i>	7

SECTION 3 - CHARACTERISTICS OF THE WATERSHED 9

SUBWATERSHEDS.....	9
POLITICAL JURISDICTIONS.....	10
DEMOGRAPHICS.....	13
LAND USE AND GROWTH TRENDS.....	14
<i>Land Cover – Past, Present and Future</i>	14
<i>Urbanized Land Use</i>	19
<i>Agricultural Land Use</i>	19
<i>Riparian Buffer</i>	20
<i>Wetlands</i>	20
CLIMATE AND TOPOGRAPHY.....	21
GEOLOGY AND SOILS.....	22
HYDROLOGY.....	23
POINT SOURCES OF POTENTIAL POLLUTANTS.....	27
SEWER AND SEPTIC SYSTEM SERVICE AREAS.....	28
SIGNIFICANT NATURAL FEATURES TO BE PROTECTED.....	30

SECTION 4 - WATER QUALITY INDICATORS 31

RIVERINE HABITAT STUDIES.....	31
<i>Fisheries Studies</i>	31
<i>Macroinvertebrate Studies</i>	33
WATER TESTING WITH PROJECT GREEN.....	36
<i>E. Coli Water Sampling (Health Department or Local Agencies)</i>	36
WATER CHEMISTRY AND HYDROLOGY STUDIES.....	38
<i>USGS Monitoring</i>	38
POLLUTANT LOAD ANALYSIS.....	38

SECTION 5 - COMMUNITY OUTREACH 41

PUBLIC PARTICIPATION PROCESS.....	41
-----------------------------------	----

SECTION 6 - CHALLENGES AND GOALS..... 43

WATER QUALITY ISSUES AND CONCERNS	43
<i>Water Quality Issues</i>	43
<i>Water Quality Concerns</i>	44
DESIGNATED USES IN THE STATE.....	44
<i>Designated Uses Not Being Met</i>	46
<i>Threatened Designated Uses</i>	46
WATERSHED DESIRES	48
GOALS AND OBJECTIVES.....	48
<i>Minimum Permit Requirements</i>	49
GOAL 1: PROTECT PUBLIC HEALTH.....	49
GOAL 2: ESTABLISH WATERSHED STEWARDSHIP AWARENESS AND RESPONSIBILITY AMONG THE PUBLIC	50
GOAL 3: REDUCE IMPACTS FROM PEAK FLOW AND HIGH VOLUMES.....	50
GOAL 4: CREATE, RESTORE, AND ENHANCE RECREATIONAL USE.....	50
GOAL 5: RESTORE AND PROTECT AQUATIC LIFE, WILDLIFE, AND HABITAT	50
GOAL 6: CONDUCT MUNICIPAL GOOD HOUSEKEEPING ACTIVITIES.....	51
GOAL 7: ADOPT REQUIREMENTS FOR POST CONSTRUCTION CONTROLS.....	51
GOAL 8: PLAN FOR LONG-TERM SUSTAINABILITY OF THE PHASE II PROGRAM	51
PUTTING IT ALL TOGETHER	52

SECTION 7 - WATERSHED PLANNING PROCESS..... 53

PUBLIC EDUCATION PLAN.....	54
MONITORING AND MAPPING	60
DESIGN REVIEW PROCESS & BMP'S	61

SECTION 8 - ACTION PLAN..... 71

GOAL #1 – PROTECT PUBLIC HEALTH.....	72
GOAL #2 – ESTABLISH A WATERSHED STEWARDSHIP ETHIC AMONG THE PUBLIC	78
GOAL #3 – REDUCE IMPACT FROM PEAK FLOWS.....	86
GOAL #4 - CREATE, RESTORE & ENHANCE RECREATIONAL USE.....	92
GOAL #5 - RESTORE & PROTECT AQUATIC LIFE, WILDLIFE & HABITAT	94
GOAL #6 – MDEQ REQUIREMENT – GOOD HOUSEKEEPING ACTIVITIES	96
GOAL #7 – MDEQ REQUIREMENT – POST CONSTRUCTION CONTROLS.....	102
GOAL #8 – OPPORTUNITIES FOR SUSTAINABILITY.....	104

SECTION 9 - EVALUATION METHODS FOR MEASURING SUCCESS

..... 109

INTRODUCTION	109
PERMIT REQUIREMENTS.....	110
PROGRAM PLANNING.....	112
<i>Goal and Objective Development (Section 6)</i>	113
<i>Action Development (Section 8)</i>	113
<i>Measures of Success</i>	113

<i>Assessment</i>	114
PROGRAM IMPLEMENTATION	114
EFFECTIVENESS ASSESSMENT	114
<i>Water Quality Assessment</i>	115
<i>Program Assessment</i>	116
<i>Integrated Assessment</i>	117
SUMMARY	117
SECTION 10 - S TEPS FOR PLAN SUSTAINABILITY	119
OPTIONS FOR SUSTAINABILITY	119
<i>Watershed Councils- Michigan's Local River Management</i>	119
<i>Watershed Councils- Voluntary Partnerships</i>	119
PHASE II LEGAL RELATIONSHIP	119
SECTION 11 - R EFERENCES	123

APPENDICES

LIST OF TABLES AND FIGURES

Table 2-1 Description of the Various Watershed Management Units	3
Table 3-1 Political Jurisdiction by Subwatershed	10
Table 3-2 Population Changes	13
Table 3-3 Livestock	19
Table 3-4 Temperature & Precipitation	21
Table 3-5 Point Sources	27
Table 4-1 Fish Advisory Information	32
Table 4-2 Benthic Monitoring Results	34
Table 4-3 Michigan Section 303d TMDL Water Bodies	38
Table 4-4 Unit Area Storm Water Loading Data	39
Table 5-1 Meeting Dates	42
Table 6-1 Impaired Waterbodies in the Upper Flint River Watershed	46
Table 6-2: Concerns, Desires, Goals & Objectives of the Lower Flint River Watershed	52
Table 8-1: Benefits of each Objective	106
Table 10-1 Summary of Phase II Storm Water Leadership Options	120
Figure 2-1 Location Map (not to scale)	1
Figure 2-2 Watershed Management Units	3
Figure 3-1 Subwatersheds	9
Figure 3-2 Political Jurisdiction by percentage	11
Figure 3-3 Local Units of Government	12
Figure 3-4 Ecosystems, circa 1830s by percentage	14
Figure 3-5 Ecosystems, circa 1830s	15
Figure 3-6 Current Land Cover by percentage	17
Figure 3-7 Current Land Covers	18
Figure 3-8 Wetlands	21
Figure 3-9 Hydrologic Soil Groups	22
Figure 3-10 Effect of urbanization on runoff	25
Figure 3-11 Point Sources	26
Figure 3-12 Sewer Service Areas	29
Figure 4-1 Flint River Watershed	33
Figure 4-2 E. Coli Test Sites Within Genesee County	37
Figure 4-3 Phosphorus Pollutant Load	39
Figure 4-4 BOD Pollutant Load	40
Figure 4-5 Sediment Pollutant Load	40
Figure 6-1 Impaired Waterbodies	47
Figure 7-1 Organizational Chart	53
Figure 7-2 Flowchart for new development	63
Figure 9-1 Program Elements	109
Figure 9-2 Success Levels	113

ACRONYMNS

The following is a list of acronyms and definitions that are useful for understanding the contents of this report:

AOC	Area of Concern
BMP	Best Management Practice
BOD	Biological Oxygen Demand
CAER	Center for Applied Environmental Research
CAFOs	Concentrated Animal Feeding Operations
CMI	Clean Michigan Initiative
COC	Certificate of Coverage
CREP	Conservation Reserve Enhancement Program
CVT	City, Village or Township
CWA	Clean Water Act
CWP	Center for Watershed Protection
EPA	Environmental Protection Agency
ERP	Evaluation and Revision Plan
FCAs	Fish Contaminant Advisories
FRWC	Flint River Watershed Coalition
GCDC	Genesee County Drain Commissioner's Office
GIS	Geographic Informational System
GLNPO	Great Lakes National Program Office
GPS	Global Positioning System
GREEN	Global Rivers Environmental Education Network
IDEP	Illicit Discharge Elimination Plan
JPA	Joint Permit Application
MDEQ	Michigan Department of Environmental Quality
MDNR	Michigan Department of Natural Resources
MS4s	Municipal Separate Storm Sewer Systems
NRCS	Natural Resources Conservation Service
NPDES	National Pollution Discharge Elimination System
OCDC	Oakland County Drain Commission
PEP	Public Education Plan
POTWs	Publicly Owned Treatment Works
PPP	Public Participation Plan
RAP	Remedial Action Plan
SESC	Soil Erosion Sedimentation Control
STELP	Spreadsheet Tool for Estimating Pollutant Loads
SWPPI	Storm Water Pollution Prevention Initiative
SWAG	Subwatershed Advisory Group
SWM	Surface Water Management
TMDL	Total Maximum Daily Load
UAW	United Auto Workers
USACE	United States Army Corp of Engineers
USEPA	United States Environmental Protection Agency
USGS	United States Geological Survey
USLE	Universal Soil Loss Equation
WAG	Watershed Advisory Group
WIMS	Watershed Information Management System
WMP	Watershed Management Plan
WQS	Water Quality Standards

SECTION 1 - EXECUTIVE SUMMARY

The goal of the Upper Flint River Watershed Management Plan is to recognize and catalog the current conditions impacting the water quality of The Flint River and its tributaries, address actions that can be taken to resolve existing problems and prevent future degradation. Over the last year, representatives from both county and local communities have worked together to develop this plan by:

- Developing a Public Participation Plan
- Identifying stakeholders
- Gathering available information on: water quality, stormwater flow, habitat
- Identifying known impairments to the river and its tributaries
- Identifying and prioritizing the sources of the pollutants
- Obtaining input from community officials, stakeholders and the general public
- Establishing and prioritizing goals for the watershed
- Identifying the actions for which the communities would take responsibility
- Highlighting areas where gaps existed between the goals and the actions
- Developing a list of recommended activities to be implemented by the local governmental agencies
- Presenting this information to stakeholders and the general public

This planning process resulted in a Stormwater Management Plan that fulfills Genesee County's and those Phase II community's requirements under the Michigan Department of Environmental Quality (MDEQ) Phase II Watershed-based Stormwater Permit.

BACKGROUND

The initial emphasis of the National Pollution Discharge Elimination System (NPDES) under the Federal Clean Water Act of 1972 was to control discharges from industrial and large municipal wastewater treatment plants. Once these discharges were substantially under control, it became apparent that the combined impact of various smaller widespread (non-point) pollution sources was preventing many streams and receiving waters from meeting state water quality standards. These diffuse sources include failing septic systems, stormwater runoff from residential lawns, agricultural fields, parking lots, roadways and construction sites, illegal dumping, and airborne deposition. Adequate control of all these point and non-point sources is necessary to restore and maintain the use of the nation's water resources.

Instead of imposing discharge limitations and stormwater control programs, the Michigan Department of Environmental Quality is allowing local units of government to establish goals to improve water quality through development and implementation of a watershed management plan. In 2001, Genesee County designated the Drain Commissioner's Office as the county agency responsible to engage in watershed management activities and establish a system of stormwater management services under Act 342, Public Acts of Michigan, 1939, as amended ("Act 342"). Although not all of the communities located within Genesee County are regulated under the NPDES Phase II program, all the

communities have signed a contract under Act 342 with the Genesee County Drain Commissioner's Office to provide stormwater management services which includes:

- Applying for Certificate of Coverage on communities' behalf under Michigan's Phase II Watershed-based Stormwater Permit.
- Organize and direct the development of a Public Participation Plan
- Organize and oversee the Public Education and Participation Sub Committee
- Organize and oversee the New Construction Standards and Post Construction Practices Sub Committee
- Organize and oversee the Monitoring and Mapping Sub Committee
- Organize and direct the watershed workgroup in developing the Stormwater Management Plan.
- Organize and oversee planning and implementation of the above programs
- Assist the contract communities in preparing individual SWIPPIs
- Coordinating between the communities and the school districts that have signed contracts as nested jurisdictions.

By working together, these public agencies designed a watershed management plan that is built on the strengths of existing programs, resources, and addresses local water quality concerns.

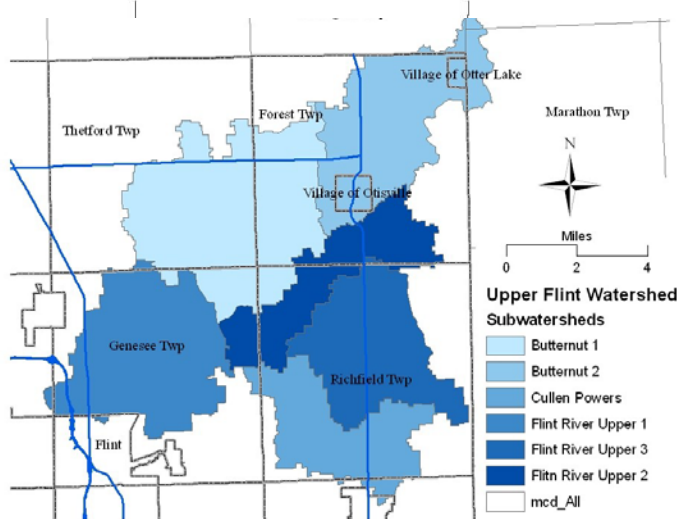
Note: The City of Flint is a Phase I Community and has not signed a contract with this office to provide services.

SECTION 2 - INTRODUCTION

UPPER FLINT RIVER WATERSHED



The **Upper Flint River Watershed** is located in Northeast corner of Genesee County. The Upper Flint River Watershed is defined as the area contributing into the Flint River between the Holloway dam, upstream to the east and the City of Flint downstream to the west. The 88.4 square-mile (56604 acres) watershed is comprised of the Flint River and the Butternut Creek that flows south into the Flint River. The darker gray shaded area in the Michigan Map to the right shows that a significant portion of Lapeer County comes together into the Flint River upstream of the Holloway dam before passing through the Upper Flint watershed. From there the Flint River heads West and northwest through the City of Flint and Genesee County, eventually it joins the Shiawassee River in Saginaw County. The Cass, Shiawassee, and Tittabawassee, rivers merge to form the Saginaw River, near Saginaw. The Saginaw River flows into Saginaw Bay and Lake Huron.



The Upper Flint River Watershed contains over 1.7 square miles of lakes and more than 199 miles of rivers creeks and drains, providing many values, including water quality, habitat for indigenous species and recreation opportunities

Everything in this watershed is connected from the rain that falls on the ground until it flows to the swales that drain to the ditches into the creeks and finally into the Flint River.

Figure 2-1 Location Map (not to scale)

Land use in the Upper Flint watershed varies from predominantly agricultural and undeveloped areas at the upstream end coming out of Lapeer and Tuscola Counties through increasingly residential areas in Richfield Township along State Road (M15) and Genesee Township as the river flows into the City of Flint. Development within this watershed is not as aggressive as other areas within Genesee County. Part of that is due to the distance from state highways, I-69 and I-75. The change in land use this basin is facing today will have profound effects on the Flint River and the Butternut Creek for many decades to come. Through watershed planning, there is the opportunity for consideration of alternative strategies for protection, rehabilitation, and enhancement of the health of the Flint River and the Butternut Creek with the hope of also raising its recreational and aesthetic aspects. Within the Upper Flint Watershed, the Genesee County Parks and Recreation owns large tracts of land adjacent to the Flint River. Most of this area will continue to remain in its natural state.

Much like the Watershed Planning process, which is, developed through many sources from political entities, to stakeholders and the general public's input, the health of the Flint River and its tributaries are determined by many sources from hydrologic, geomorphic, and biologic realities to ordinances, land changes and the release of pollutants into the watershed. What the Flint River and its tributaries become in the future will depend not only on our actions and desires, but also on the nature of its catchments and its connections to larger, regional systems.

PURPOSE OF THE WATERSHED MANAGEMENT PLAN

The goal of the Upper Flint River Watershed Management Plan is to recognize and catalog the current conditions impacting the water quality of The Flint River and its tributaries, address actions that can be taken to resolve existing problems and prevent future degradation.

Watershed planning is innovative ways to address Phase II NPDES permit requirements. Michigan is one of the few states to offer this permitting option. With over 300 communities in Michigan needing to apply for Phase II Permit coverage, over 250 have decided to use the watershed planning option, due to its many benefits over a traditional permitting program.

Some benefits of the watershed approach include, access to grant funding including the State Bond Fund known as Clean Michigan Initiative (CMI), expanded schedules for watershed management planning, and choices on how and when implementation will occur. A watershed approach involves coordination with both public and private sectors focusing efforts to address the highest priority problems.

WHAT IS A WATERSHED

A watershed is any area of land that drains to a common point. That common point may be a lake, the outlet of a river, or any point within a river system. Throughout this Watershed Management Plan, the terms basin, sub-basin, watershed, sub-watershed, and catchment are used to describe the drainages of the river.

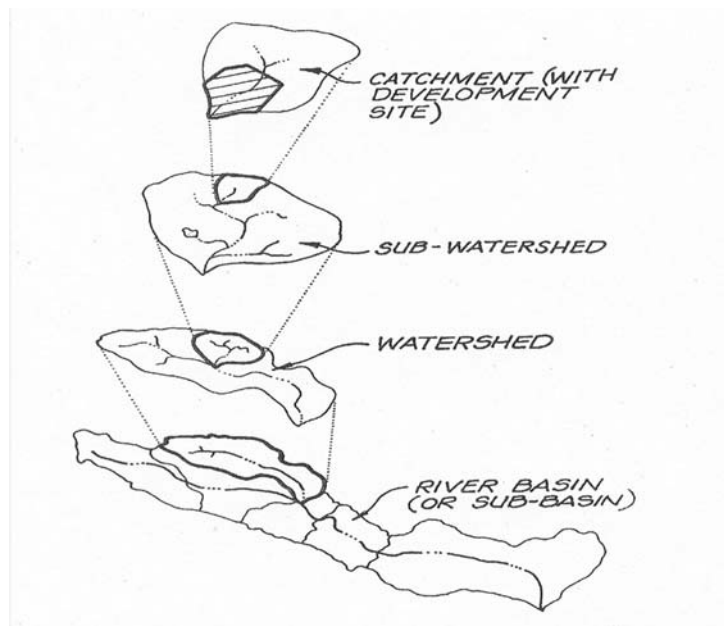
The largest watershed management unit is the basin. A basin drains to a major receiving water, such as a large river, estuary or lake. Within each basin are a group of sub-basins, that are a mosaic of many diverse land uses, including forest, agriculture, range and urban areas. Sub-basins are composed of a group of watersheds, which, in turn, are composed of a group of sub-watersheds. Within sub-watersheds are catchments, which are the smallest units in a watershed, defined as the area that drains an individual development site to its first intersection with a stream (Center for Watershed Protection)

Table 2-1 Description of the Various Watershed Management Units

Watershed Management Unit	Typical Area (square miles)	Influence of Impervious Cover	Sample Management Measures
Catchment	0.05 to 0.50	Very strong	BMP and site design
Subwatershed	1 to 10	Strong	Stream Classification and management
Watershed	10 to 100	Moderate	Watershed-based zoning
Subbasin	100 to 1,000	Weak	Basin planning
Basin	1,000 to 10,000	Very weak	Basin planning

(CWP, 1998)

Figure 2-2 Watershed Management Units



PLAN REQUIREMENTS

According to the MDEQ NPDES Permit for Storm Water Discharges from municipal separate storm sewer systems, subject to watershed plan requirements, the WMP shall contain the following, at a minimum:

- *an assessment of the nature and status of the watershed ecosystem to the extent necessary to achieve the purpose of the WMP;*
- *short-term measurable objectives for the watershed;*
- *long-term goals for the watershed (which shall include both the protection of designated uses of the receiving waters as defined in Michigan's Water Quality Standards, and attaining compliance with any TMDL established for a parameter within the watershed);*
- *determination of the actions needed to achieve the short-term measurable objectives for the watershed;*
- *determination of the actions needed to achieve the long-term goals for the watershed;*
- *assessment of both the benefits and costs of the actions identified above (a "cost/benefit analysis" is not required);*
- *commitments, identified by specific permittee or others as appropriate, to implement actions by specified dates necessary to achieve the short-term measurable objectives;*
- *commitments, identified by specific permittee or others as appropriate, to implement actions by specified dates necessary to initiate achievement of the long-term goals; and*
- *methods for evaluation of progress, which may include chemical or biological indicators, flow measurements, erosion indices, and public surveys.*

RELEVANT FEDERAL, STATE AND REGIONAL PROGRAMS

Clean Water Act

Growing public awareness and concern for controlling water pollution led to enactment of the Clean Water Act (CWA). The Act established the basic structure for regulating discharges of pollutants into the waters of the United States. It gave EPA the authority to implement pollution control programs such as setting wastewater standards for industry. The CWA also continued requirements to set water quality standards for all contaminants in surface waters. The Act made it unlawful for any person to discharge any pollutant from a point source into navigable waters, unless a permit was obtained under its provisions. It also funded the construction of sewage treatment plants under the construction grants program and recognized the need for planning to address the critical problems posed by nonpoint source pollution.

Subsequent enactments modified some of the earlier CWA provisions. Revisions in 1981 streamlined the municipal construction grants process, improving the capabilities of treatment plants built under the program. Changes in 1987 phased out the construction grants program, replacing it with the State Water Pollution Control Revolving Fund, more commonly known as the Clean Water State Revolving Fund. This new funding strategy addressed water quality needs by building on EPA-State partnerships.

NPDES Municipal Storm Water Phase II

As authorized by the Clean Water Act, the National Pollutant Discharge Elimination System (NPDES) permit program controls water pollution by regulating discharges of pollutants into waters of the United States. Phase I of the NPDES storm water program required permit coverage for large or medium municipalities that had populations of 100,000 or more. Phase II of the NPDES Storm Water program builds upon the existing Phase I program by requiring smaller communities, also known as small municipal separate storm sewer systems (MS4s), to be permitted.

Once a permit application is submitted by the operator of a regulated small MS4 and a permit is obtained, the conditions of the permit must be satisfied and periodic reports must be submitted on the status and effectiveness of the program. The Final Phase II Rule requires small MS4 operators to design programs for permit compliance to:

- Reduce the discharge of pollutants to the “maximum extent practicable” (MEP);
- Protect water quality; and
- Satisfy the appropriate water quality requirements of the Clean Water Act.

Michigan’s Department of Environmental Quality (MDEQ) has developed a strong permitting process for Phase II and is the responsible permitting agency for the State of Michigan. Michigan developed two permitting options including a jurisdictional based permit and a watershed based general permit. PA 451 of 1994 sections 3103 and 3106 Part 21 R 323.2161a of Michigan Law regulate municipal storm water discharge requirements and the minimum permit requirements for the State of Michigan.

Michigan is unique nationally as one of the few states that have formalized their NPDES Storm Water Phase II compliance through the use of a general permit based on watershed management planning. This special permitting approach has resulted in a large majority of Michigan’s regulated Phase II communities using watershed management planning as a tool to implement their Phase II Program.

Total Maximum Daily Load Program (TMDLs)

A TMDL is an acronym used to describe a scientific study conducted on how much pollutant load a lake or stream can assimilate. TMDLs are conducted when a lake or stream does not meet water quality standards (WQS). The TMDL takes into account point source discharges, such as discharge from a wastewater treatment plan, and nonpoint source discharges, such as stormwater runoff.

The Clean Water Act, section 303, establishes the water quality standards and TMDL programs. Water quality standards are set by States, Territories, and Tribes. They identify the uses for each waterbody, for example, drinking water supply, contact recreation (swimming), and aquatic life support (fishing), and the scientific criteria to support that use.

The State of Michigan administers the TMDL Program in Michigan. These rules define the water quality goals for a lake or stream. MDEQ defines Water quality standards as “state rules established to protect the Great Lakes, the connecting waters, and all other surface waters of the state”. The goals are in three areas, including the uses of the lake or stream, such as swimming and fishing; safe levels to protect the uses, such as the minimum oxygen level needed for fish to live; and procedures to protect high quality waters.” (MDEQ website summary)

Public Act 451 of 1994 – Natural Resources and Environmental Protection Act

Michigan Act 451 of 1994 is an act to protect the environment and natural resources of the state; to codify, revise, consolidate, and classify laws relating to the environment and natural resources of the state; to regulate the discharge of certain substances into the environment; to regulate the use of certain lands, waters, and other natural resources of the state; to prescribe the powers and duties of certain state and local agencies and officials; to provide for certain charges, fees, and assessments; to provide certain appropriations; to prescribe penalties and provide remedies; to repeal certain parts of this act on a specific date; and to repeal certain acts and parts of acts.

Notable parts of the act relating to storm water include: Part 41 – Sewerage Systems; Part 31 – Water Resources Protection; Part 91 – Soil Erosion & Sedimentation Control; Part 87 – Groundwater and Freshwater Protection; Part 301 – Inland Lakes and Streams; Part 303 – Wetland Protection; and Part 305 – Natural Rivers Act.

Public Act 40 of 1956 – The Drain Code

Michigan Act 40 of 1956 is an act to codify the laws relating to the laying out of drainage districts, the consolidation of drainage districts, the construction and maintenance of drains, sewers, pumping equipment, bridges, culverts, fords, and the structures and mechanical devices to properly purify the flow of drains; to provide for flood control projects; to provide for water management, water management districts, and subdistricts, and for flood control and drainage projects within drainage districts; to provide for the assessment and collection of taxes; to provide for the investment of funds; to provide for the deposit of funds for future maintenance of drains; to authorize public corporations to impose taxes for the payment of assessments in anticipation of which bonds are issued; to provide for the issuance of bonds by drainage districts and for the pledge of the full faith and credit of counties for payment of the bonds; to authorize counties to impose taxes when necessary to pay principal and interest on bonds for which full faith and credit is pledged; to validate certain acts and bonds; and to prescribe penalties.

State Programs and Permits

State programs that directly enforce and assist in compliance with federal and state storm water regulations include the following MDEQ Water Division groups: Storm Water, Soil Erosion and Sedimentation Control, NPDES Permits, and Nonpoint Source Pollution. State-level funding programs that support storm water related projects include: the Water Pollution Control Revolving Fund, the Strategic Water Quality Initiative Fund, and the Clean Michigan Initiative.

Despite the NPDES permitting process that covers storm water-specific issues, other permits may apply for a specific case. Many state and federal permits are covered under the MDEQ/U.S. Army Corps of Engineers Joint Permit Application (JPA) package. The JPA covers activities relating to: wetlands, floodplains, marinas, dams, inland lakes and streams, great lakes bottomlands, critical dunes, and high-risk erosion areas. Other permits not included in the JPA include: the Sewerage System Construction Permit and the Groundwater Discharge Permit.

Additional Programs

The MDEQ maintains a number of programs that may relate to storm water issues, including: Dam Safety, National Flood Insurance, Wetlands Protection, Watersheds, Surface Water Enforcement, Source Water Assessment, Septage, Sanitary and Combined Sewer Overflow, Land Development, Inland Lakes, and Groundwater Discharge. Other MDEQ, Michigan Department of Natural Resources, regional, or local programs may also relate to storm water issues.

Specific situations may invoke numerous other federal, state, and local programs that directly or indirectly relate to storm water issues. The following list presents some of these:

- The federal Safe Drinking Water Act establishes wellhead protection provisions that are implemented at the state (MDEQ Water Wellhead Protection program) or local level. Wellhead protection may involve managing and treating storm water to prevent aquifer pollution.
- Coastal and shoreline areas invoke numerous federal laws such as the Shoreline Erosion Protection Act and the Coastal Zone Act, state laws, and state programs such as Coastal Management, Sand Dune Protection, and Shoreland Management.
- Commercial/industrial facilities (mines, landfills, agriculture facilities, etc.) have numerous laws and regulations controlling on-site materials use and site-related runoff control requirements that are designed to minimize environmental impacts. Example laws include: the Surface Mining Control & Reclamation Act, the Resource Conservation and Recovery Act, and the Federal Insecticide, Fungicide, and Rodenticide Act.

